



# accessible things to do in Armidale

1. **Natural Wonders, Waterfalls and Gorges.** Dangars Gorge, Wollomombi Gorge, Point Lookout and Ebor Falls provide viewing platforms and short 500m wheelchair-friendly tracks that are easily accessible from the carpark area
2. **Self-Guided Heritage Drive:** Explore the heritage buildings, cathedrals, churches and the city of Armidale.
3. **New England Regional Art Museum:** NERAM (open 10.00am-4.00pm Tuesday-Sunday) is home to over 3,500 works of art including the Howard Hinton and Coventry Collections.
4. **Aboriginal Cultural Centre and Keeping Place:** (open 9.00am-4.00pm Monday–Friday and 10.00am-2.00pm Saturday). Experience the diversity of Australian Aboriginal arts and culture.
5. **Saumarez Homestead:** A National Trust property comprising an imposing house set in extensive English-style gardens and a complex of 12 farm buildings. Tours of the homestead are available on weekends and public holidays with wheelchair access to the downstairs area of the homestead. The gardens and farm buildings are open seven days per week.
6. **Museums:** The Museum of Antiquities and the Zoology Museum located at the University of New England house excellent collections of historical interest.
7. **Petersons Winery:** Cool climate award-winning wines, heritage-listed gardens, cellar door and guesthouse.
8. **Dumaresq Creek Biodiversity Track:** Explore the Dumaresq Creek track and discover some of the New England's amazing biodiversity.
9. **Self-guided Heritage Walk** (*in conjunction with Armidale Mobility Map*). Explore the heritage buildings, cathedrals, churches and the city of Armidale.

The Armidale Visitor Information Centre has a detailed list of accessible accommodation in Armidale including motels, bed & breakfasts, self contained and guesthouse accommodation.

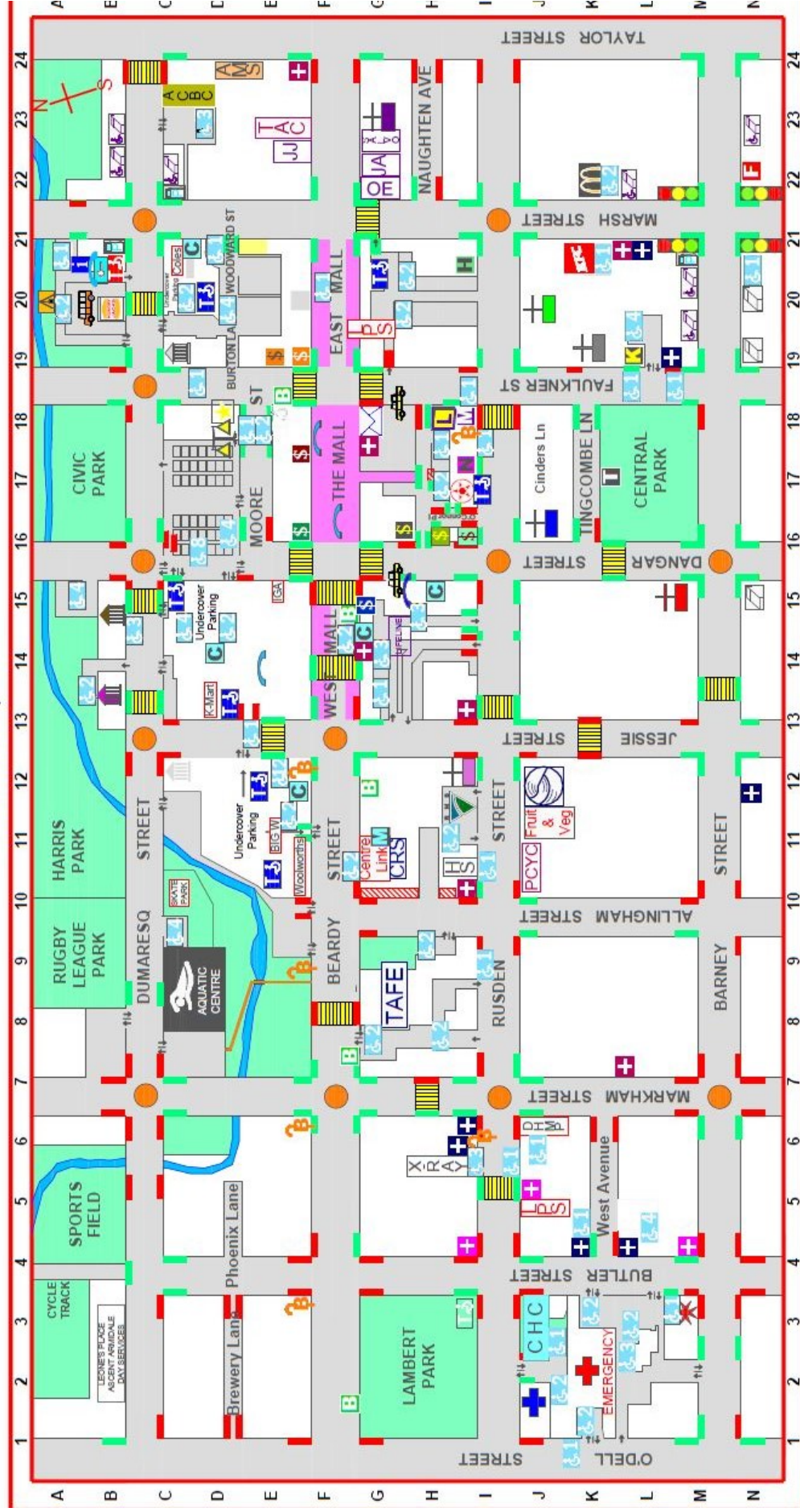
Pop into the Visitor Information Centre (open seven days or phone 02 6770 3888) if you require further detail, maps or flyers on any of the information listed above.

There is an Armidale Mobility Map attached to assist you during your stay.



# ARMIDALE MOBILITY MAP
































Produced By  
Armidale Access Committee  
Sponsored By  
Armidale Dumaresq Council



See Reverse Side For Map Legend  
For Further Information Contact Council's  
Kent House, 141 Faulkner St, Armidale 2350  
Phone: (02) 67703832  
Email: [kenthouse@armidale.nsw.gov.au](mailto:kenthouse@armidale.nsw.gov.au)



# MOBILITY MAP LEGEND

	Armidale Regional Council	H 17		Doctor's Surgeries	
	Police Station	D 18		Dental Surgeries	
	Fire Station	N 22		Physiotherapy	
	Ambulance Station	M 3		Pharmacies	
	Post Office	G 18		ANZ Bank	G 15
	Hospital (Public)	K 2		Greater Building Society	E 19
	Hospital (Private)	J 1		Commonwealth Bank	G 16
	Armidale Neighbourhood Centre	I 17		National Australia Bank	F 16
	Library	H 18		New England Mutual Credit Union	I 16
	Museum	I 18		St George Bank	F 18
	Courthouse	D 18		Westpac Bank	F 19
	Kent & Hughes Houses	L 19		Newcastle Permanent Building Society	H 16
	State Government Office Block	C 19		Church (Anglican)	J 17
	Lifeline Opportunity Shop	G 14		Church (Baptist)	I 13
	Dept of Community Services	C 12		Church (Catholic)	M 16
	Aboriginal Medical Service	E 24		Church (Presbyterian)	K 19
	Commonwealth Rehabilitation Service	F 24		Church (Salvation Army)	G 23
	Centrelink	G 12		Church (Uniting)	J 20
	TAFE	G 9		Disabled Parking (Number of Spaces Available)	
	Human Services	I 11		Toilet Accessible (24 Hours Access)	
	RMS Motor Registry	I 12		Toilet (Business Hours Only)	
	Police Citizen Youth Club	J 12		Toilet (MLAK)	
	St. Vincent De Paul Society	J 13		Toilet (Not Wheelchair Accessible)	
	Belgrave Cinema	B 14		Telephone Wheelchair Accessible	
	Armidale Ex Services Club	B 15		Kerb Ramp (No Assistance Required)	
	Armidale City Bowling Club	C 23		Kerb Ramp (Requiring Caution or Assistance)	
	The Armidale Club	F 23		Pedestrian Crossing	
	Medicare Office	G 11		Roundabout	
	Family & Community Services, NSW Housing Dept.	I 21		Motel (Wheelchair Access)	
	Jobs Australia	G 22		Motel (No Wheelchair Access)	
	Lavery Pathology Services	J 5, G 19		Taxi Rank	
	Armidale Radiology	J 6		Petrol Station	
	Community Health Centre	J 4		Hungry Jacks	B 20
	Leone's Place Ascent Armidale Day Services	B 2		Kentucky Fried Chicken	K 21
	Douglas Hanly Moir Pathology	J 6		MacDonalds	K 22
	Visitor Information Centre	B 21		Bus Stop	
	Liberty Swing	A 20		Bus Hailing Point	
	Salvation Army	G 23		Intercity/Interstate Coach Station	A 21
	Otec Employment	G 22		Hazardous Footpath	H 17, G 10
	Juvenile Justice	E 22			

## DISCLAIMER

Though all care was taken during the compilation of this mobility map, no responsibility is accepted by ARC or ARCAWG for omissions or errors.