


Bushwalking in New England High Country

Oxley Wild Rivers National Park

Dangar's Gorge – via Dangarsleigh Road, 21 km south-east of Armidale

Gorge Lookout	Easy 	100 m	15 mins return	Waterfall, lookout
Gorge Rim Walk	Easy	500 m	30 mins return	Waterfall, lookout
Falls Lookout	Easy	1.4 km	35 mins return	Waterfall, lookout
Rock Wallaby Lookout	Easy	2.1 km	40 mins return	Lookout
Mihi Falls Lookout	Easy	6.8 km	3 hours return	Lookout
McDirty's Lookout	Medium	6.9 km	2 hours return	Lookout
Sarum Hill	Hard	10.7 km	4 hours return	Lookout
Salisbury Waters	Very hard	14 km	8+ hours return	Walk into gorge

Gara Gorge – via Castledoyle Road, 18 km east of Armidale

Threlfell Loop Track	Easy	5 km	2.5 hours	Old hydroelectric scheme
----------------------	------	------	-----------	--------------------------


Wollomombi Gorge – via Waterfall Way, 39 km east of Armidale

Main viewing platform	Easy	130 m	15 mins return	Waterfall, lookout, gorge vistas
Checks Viewpoint	Easy	1 km	45 mins return	Waterfall, lookout
Chandler Viewpoint	Hard	4 km	2 hours return	Waterfall, gorge vistas, river
Eagle, Wollomombi, Chandler Lookouts	Easy	1.2-2 km	45 mins-2hrs return	Waterfall, gorge vistas

Long Point - turn right off Waterfall Way, 28 km east of Armidale, then 17 km south of Hillgrove

Cassinia Loop Track	Easy	1.6 km	45 mins	Gorge vistas
Chandler View Circuit	Medium	5.5 km	2 hours	Gorge vistas, dry rainforest

Apsley Gorge – via Oxley Highway, 20 km east of Walcha

Rim Walk	Easy 	1 km	30 mins return	Waterfall, lookout
Oxley Walk, over bridge	Medium	3 km	1.5 hours return	Waterfall, lookout

Tia Falls – off Oxley Highway, 40 km east of Walcha

Tiara Walk	Medium	5 km	3 hours return	Waterfall, lookout
Falls Walk	Easy	1.5 km	45 mins return	Waterfall, lookout

Moona Plains – Moona Plains Road, 44 km east of Walcha

Budds Mare to Riverside return	Very hard	14 km	6+ hours return	Walk into gorge
--------------------------------	-----------	-------	-----------------	-----------------

Green Gully– 2 hours’ drive, Oxley Highway, east of Walcha

Green Gully Track	Experienced	65 km	4 days	Wilderness
-------------------	-------------	-------	--------	------------

Cathedral Rock National Park**Native Dog Creek - Guyra-Ebor Road, 80 km east of Armidale**

Warrigal Loop	Easy	1 km	30 mins return	Wildflowers, granite woodlands
Woolpack Rocks	Medium	7.4 km	3 hours return	Woolpack Rocks

Barokee – via Waterfall Way, 70 km east of Armidale

Cathedral Rock Loop, with scramble onto Rock	Medium/ Hard	5.8 km	2.5 hours return	View from Cathedral Rock
Native Dog Creek	Medium	20.8 km	8 hours return	Wildflowers, granite woodland


Mount Yarrowyck Nature Reserve – on right off Bundarra Road, 30 km west of Armidale

Yarrowyck Track	Easy	3 km	1.5 hours return	Aboriginal rock art
-----------------	------	------	------------------	---------------------

Dumaresq Dam Recreational Reserve – turn right off Boorolong Road, 11.3 km west of Armidale

Dam Loop	Easy	3 km	1.5 hours	Waterbirds
----------	------	------	-----------	------------

New England National Park – Waterfall Way to Point Lookout Road, 70 km east of Armidale

Point Lookout Circuit	Easy 	500 m	30 mins	Lookout
Tea Tree Falls Walk	Easy	2 km	1.5 hours return	Wetlands, birdlife, banksia and tea tree forest
Weeping Rock	Medium	1 km	1 hour return	Rainforest, Antarctic Beech
Eagle Nest Track	Medium	2.2 km	2 hours return	Antarctic Beech, birdlife

Robinson’s Knob Trail Junctions

Wright’s Lookout (not loop)	Medium	3 km (+ 3 km to and from vehicle)	2 hours return	Spectacular lookout (180°+ views)
Cascades Walk	Medium	5.7 km (+ 3 km to and from vehicle)	3 hours	Waterfalls, rainforest

Banksia Point

Lyrebird Walk	Medium	5.5 km	3 hours	Birdlife, expansive views
---------------	--------	--------	---------	---------------------------

Little Llangothlin Nature Reserve – via New England Highway, 63 km north of Armidale

Lagoon Loop	Easy	4.8 km	2 hours	Waterbirds
-------------	------	--------	---------	------------

Pine Forest Walking Tracks – starts at Visitor Information Centre, 82 Marsh Street

Centre to Forest (Red)	Medium	6+ km	1.5 hours	Inner rural districts
Southern Loop (Green)	Medium	5 km	2 hours	Pleasant walk close to town
Northern Loop (Green with Yellow extension)	Medium	7 km	3 hours	Pleasant walk close to town