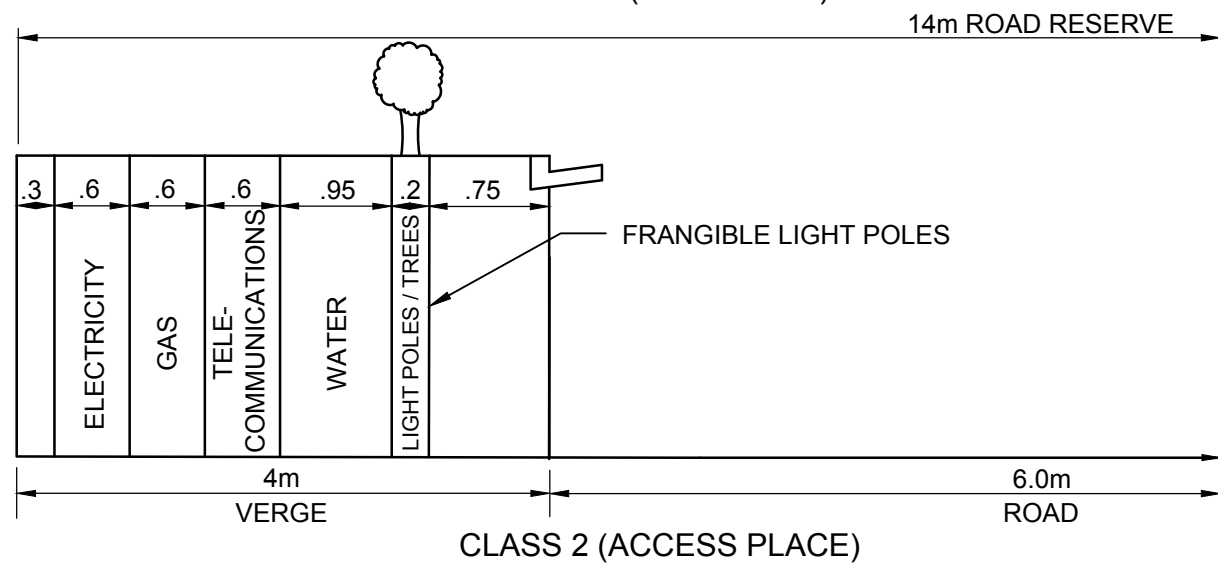
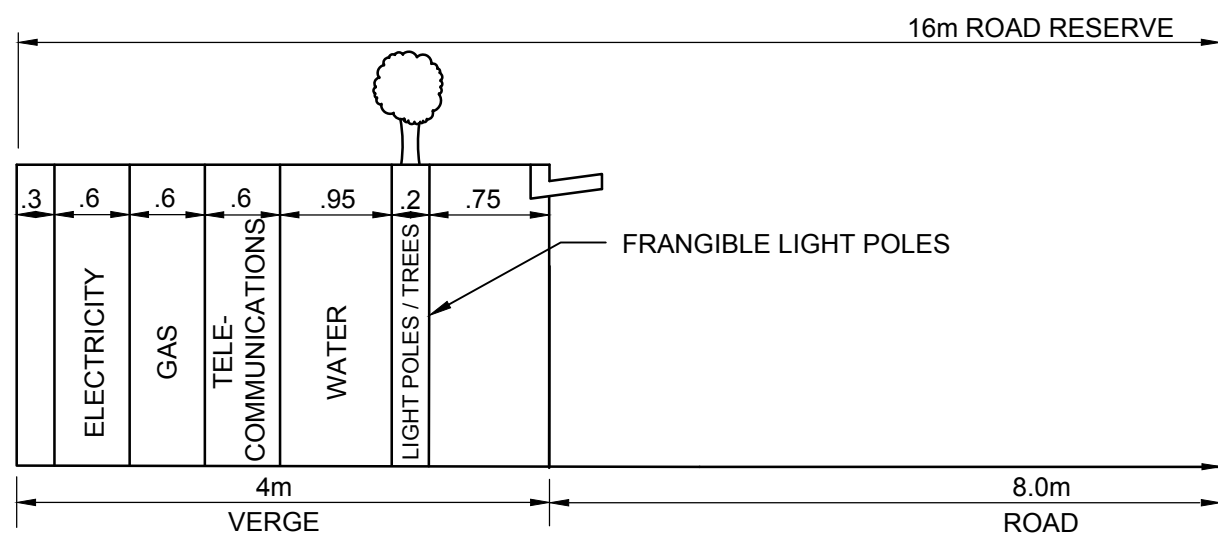


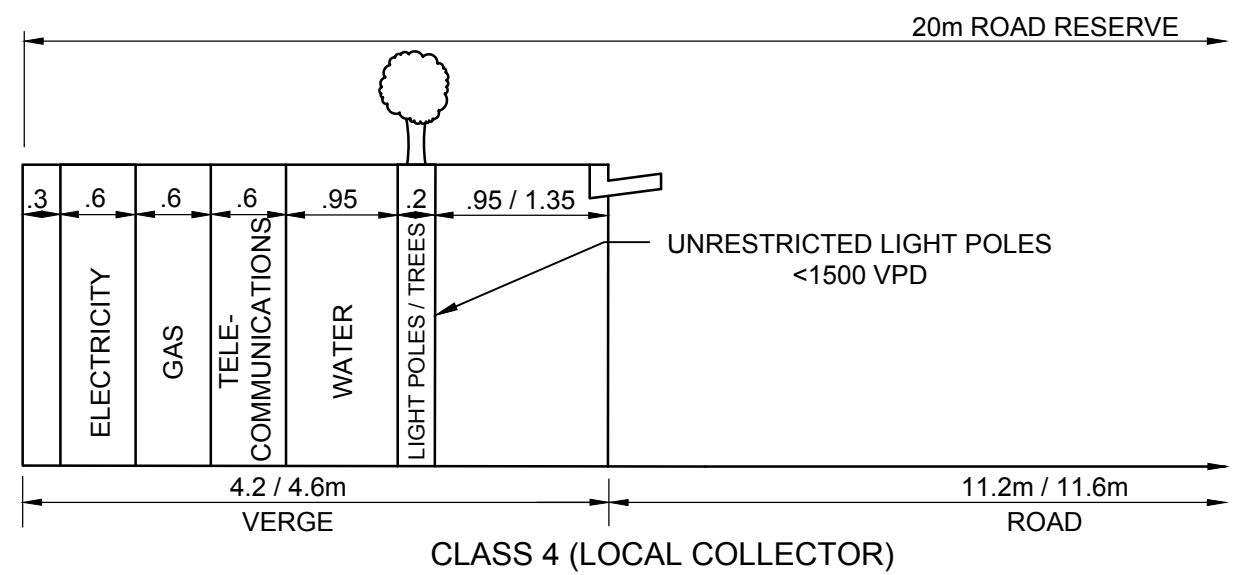
CLASS 1 (SHAREWAY)



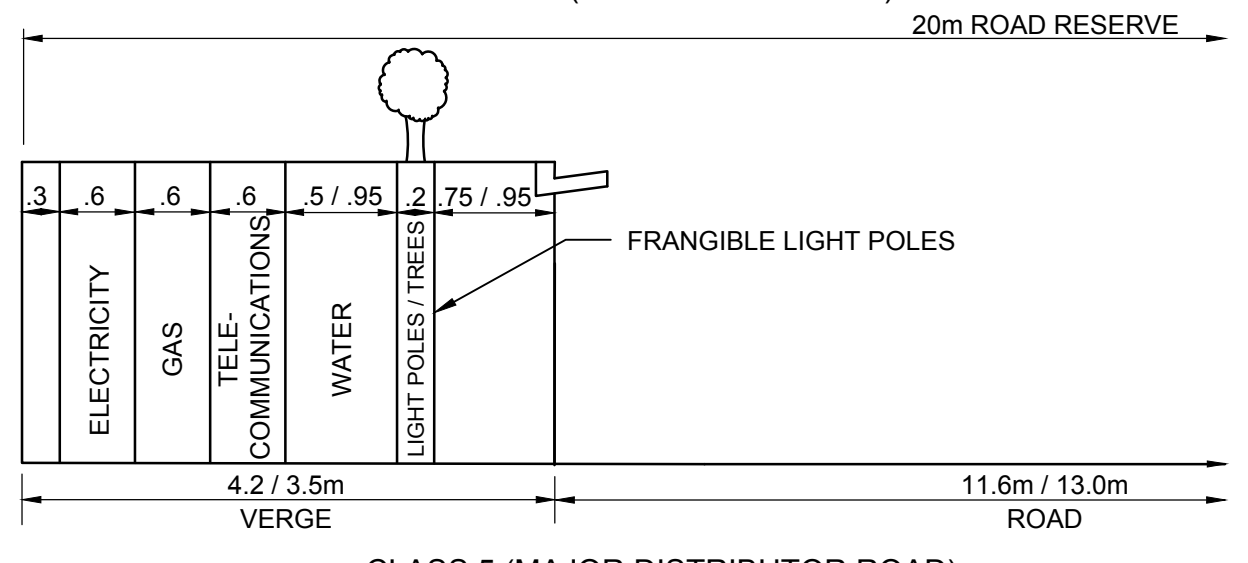
CLASS 2 (ACCESS PLACE)



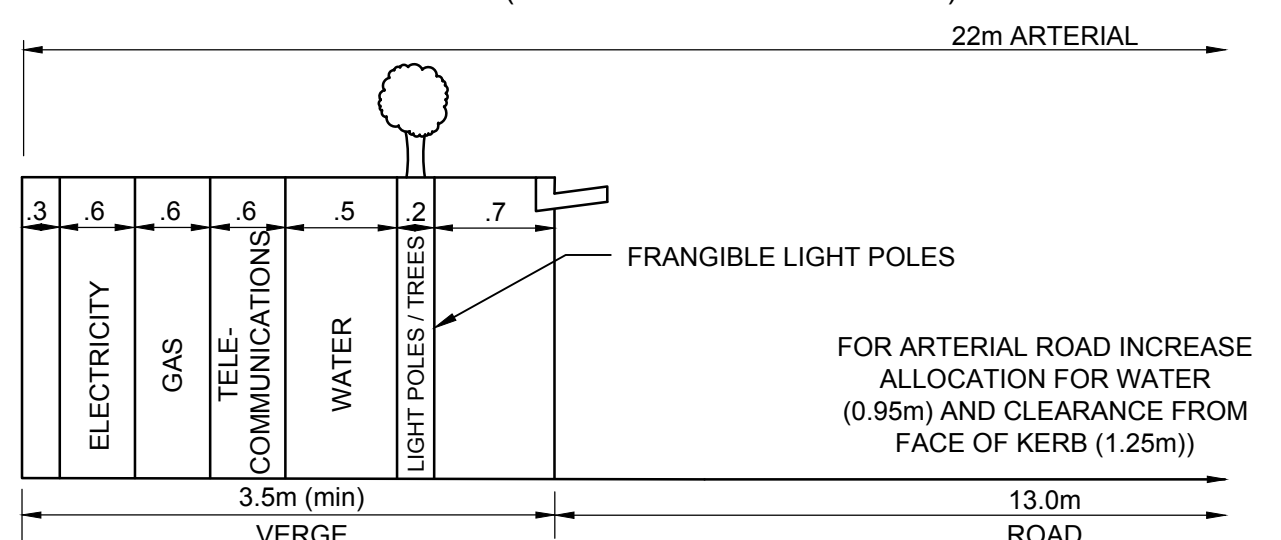
CLASS 3 (LOCAL STREET)



CLASS 4 (LOCAL COLLECTOR)



CLASS 5 (MAJOR DISTRIBUTOR ROAD)



CLASS 6 (ARTERIAL) / CLASS 7 (COMMERCIAL) / CLASS 8 (INDUSTRIAL)

NOTES

1. SEWER TO BE GENERALLY LOCATED INSIDE PROPERTY BOUNDARY
2. STORM WATER TO BE LOCATED BEHIND, UNDER OR IN FRONT OF KERB AS SITE REQUIREMENTS DICTATE

|  |         |   |                 |            |              |
|--|---------|---|-----------------|------------|--------------|
| <b>Armidale</b> Dept of Public<br>Regional Council <b>Infrastructure</b> | SCALES  | APPROVED                                  | D. MAUNDER      | 10/11/2016 | SHEET 1 OF 1 |
|  | NTS     | MANAGER ENGINEERING AND STANDARDS SUPPORT |                 | DATE       |              |
| <b>PUBLIC UTILITIES ALLOCATION SPACE ON VERGE</b>                        | SURV    | AS SHEET SIZE                             | DRAWING No      | AMDT No    |              |
|  | DRWN PD | A3  | 030-063         |            |              |
|  | DES     |   |                 |            |              |
|  | CHKD MW | CADFILE 030-063.dwg                       | DATE 10/11/2016 |            |              |