



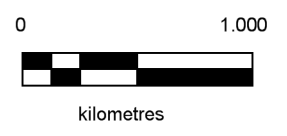
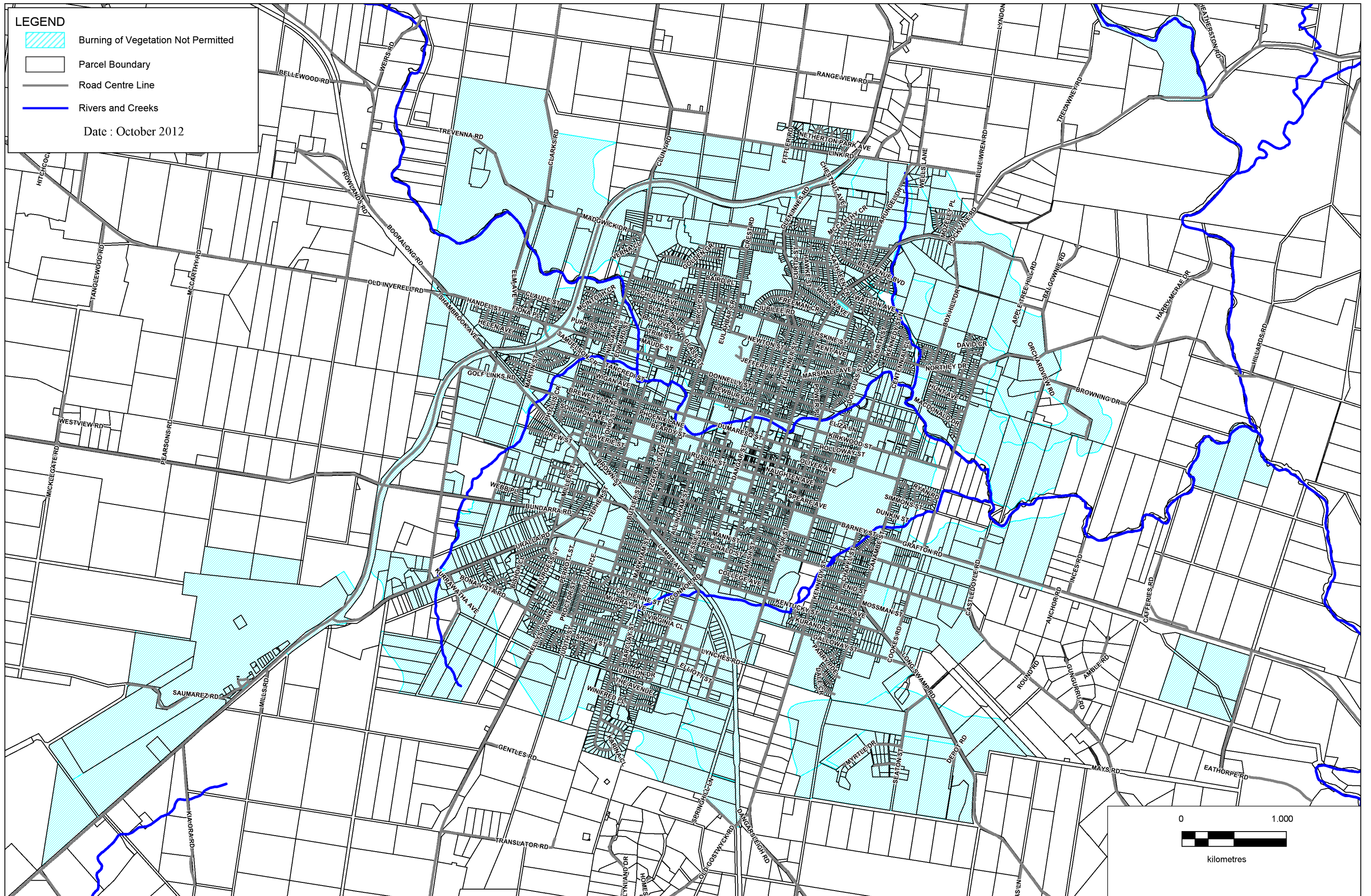


LEGEND

-  Burning of Vegetation Not Permitted
-  Parcel Boundary
-  Road Centre Line
-  Rivers and Creeks

Date : October 2012



BURNING OF VEGETATION NOT PERMITTED

AUTHOR: SAM BURNS (GIS Coordinator)
COORDINATE SYSTEM: Map Grid of Australia (Zone 56)
DATUM: Geodetic Datum of Australia (GDA94)
COUNCIL INFORMATION: Armidale Dumaresq Council & Chryra Shire Council

DISCLAIMER: Information is a pictorial representation only. Ground truthing is required. Contours are a general indication of ground shape only. Provided for intended purpose only. Should not be used for any other purpose.

COPYRIGHTS: Cadastral Information - Land and Property Information
 State Forest - State Forests NSW
 National Parks - National Parks and Wildlife Service NSW
 Geology - Department of Mineral Resources NSW