
















































































MOBILITY MAP LEGEND

	Armidale Regional Council	H 17		Doctor's Surgeries	
	Police Station	D 18		Dental Surgeries	
	Fire Station	N 22		Physiotherapy	
	Ambulance Station	M 3		Pharmacies	
	Post Office	G 18		ANZ Bank	G 15
	Hospital (Public)	K 2		Greater Building Society	E 19
	Hospital (Private)	J 1		Commonwealth Bank	G 16
	Armidale Neighbourhood Centre	I 17		National Australia Bank	F 16
	Library	H 18		New England Mutual Credit Union	I 16
	Museum	I 18		St George Bank	F 18
	Courthouse	D 18		Westpac Bank	F 19
	Kent & Hughes Houses	L 19		Newcastle Permanent Building Society	H 16
	State Government Office Block	C 19		Church (Anglican)	J 17
	Lifeline Opportunity Shop	G 14		Church (Baptist)	I 13
	Dept of Community Services	C 12		Church (Catholic)	M 16
	Aboriginal Medical Service	E 24		Church (Presbyterian)	K 19
	Commonwealth Rehabilitation Service	F 24		Church (Salvation Army)	G 23
	Centrelink	G 12		Church (Uniting)	J 20
	TAFE	G 9		Disabled Parking (Number of Spaces Available)	
	Human Services	I 11		Toilet Accessible (24 Hours Access)	
	RMS Motor Registry	I 12		Toilet (Business Hours Only)	
	Police Citizen Youth Club	J 12		Toilet (MLAK)	
	St. Vincent De Paul Society	J 13		Toilet (Not Wheelchair Accessible)	
	Belgrave Cinema	B 14		Telephone Wheelchair Accessible	
	Armidale Ex Services Club	B 15		Kerb Ramp (No Assistance Required)	
	Armidale City Bowling Club	C 23		Kerb Ramp (Requiring Caution or Assistance)	
	The Armidale Club	F 23		Pedestrian Crossing	
	Medicare Office	G 11		Roundabout	
	Family & Community Services, NSW Housing Dept.	I 21		Motel (Wheelchair Access)	
	Jobs Australia	G 22		Motel (No Wheelchair Access)	
	Laverly Pathology Services	J 5, G 19		Taxi Rank	
	Armidale Radiology	J 6		Petrol Station	
	Community Health Centre	J 4		Hungry Jacks	B 20
	Leone's Place Ascent Armidale Day Services	B 2		Kentucky Fried Chicken	K 21
	Douglas Hanly Moir Pathology	J 6		MacDonalds	K 22
	Visitor Information Centre	B 21		Bus Stop	
	Liberty Swing	A 20		Bus Hailing Point	
	Salvation Army	G 23		Intercity/Interstate Coach Station	A 21
	Ootec Employment	G 22		Hazardous Footpath	H 17, G 10
	Juvenile Justice	E 22			

DISCLAIMER

Though all care was taken during the compilation of this mobility map, no responsibility is accepted by ARC or ARCAWVG for omissions or errors.